

# KINCUMBA MOUNTAIN RESERVE

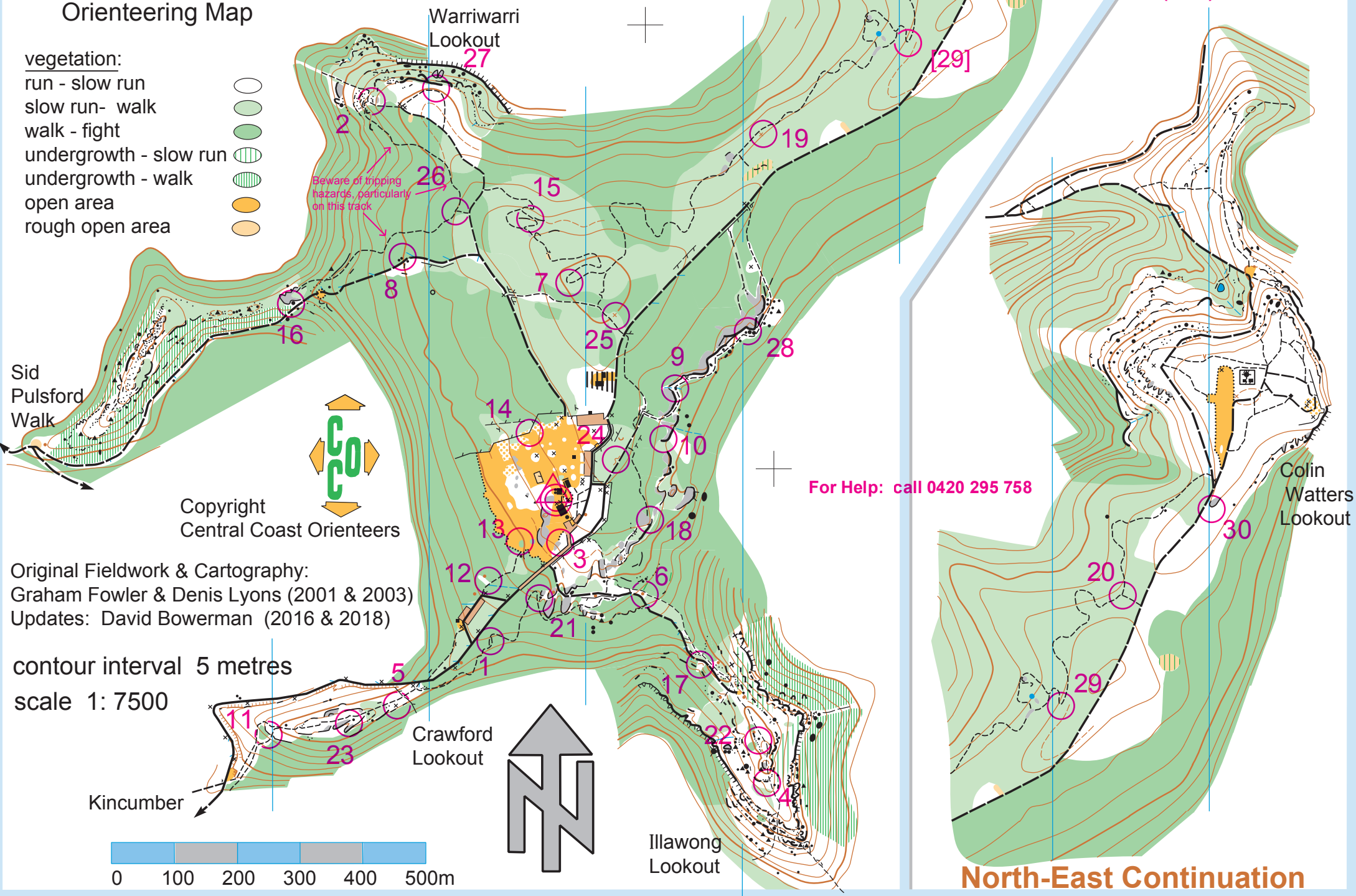
## Orienteering Map

- vegetation:
- run - slow run
  - slow run- walk
  - walk - fight
  - undergrowth - slow run
  - undergrowth - walk
  - open area
  - rough open area



Beware of tripping hazards, particularly on this track

Central Coast Summer Series  
Round 10 (final) - 4 Feb 2018


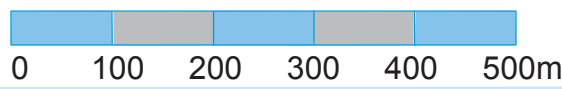


Copyright  
Central Coast Orienteers



Original Fieldwork & Cartography:  
Graham Fowler & Denis Lyons (2001 & 2003)  
Updates: David Bowerman (2016 & 2018)

contour interval 5 metres  
scale 1: 7500



For Help: call 0420 295 758

North-East Continuation